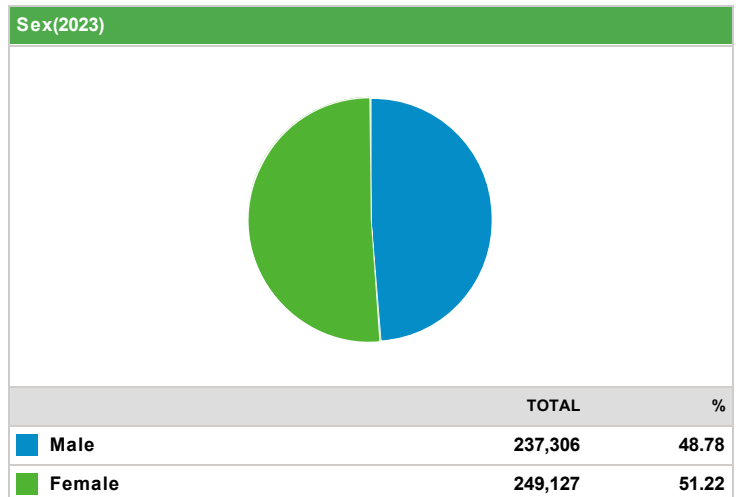
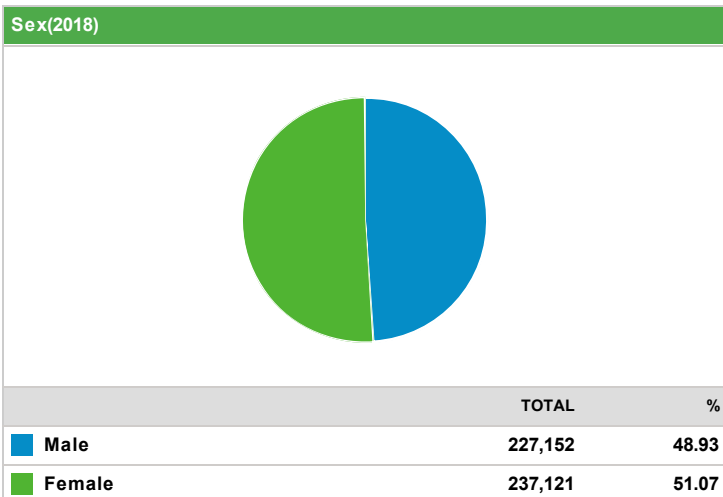
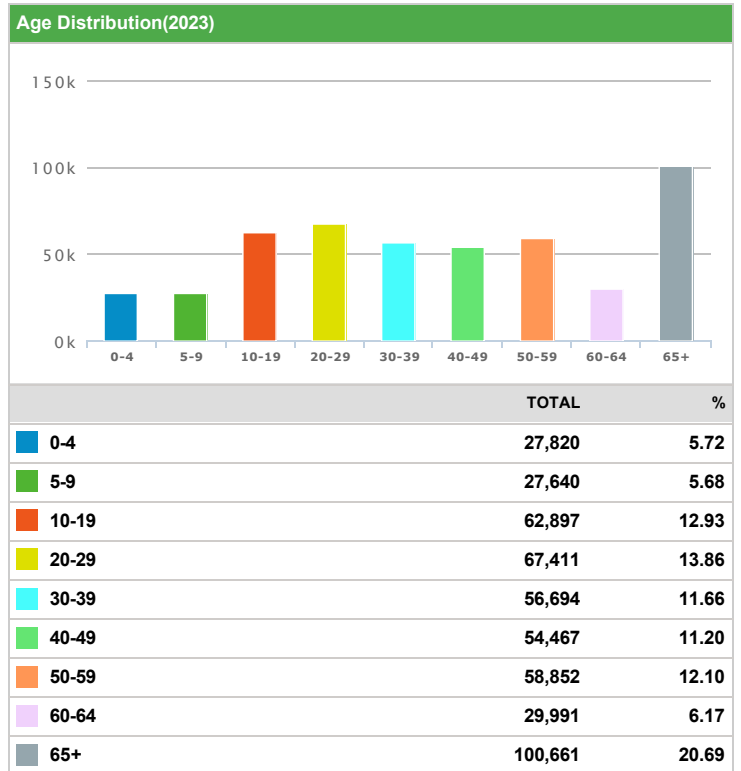
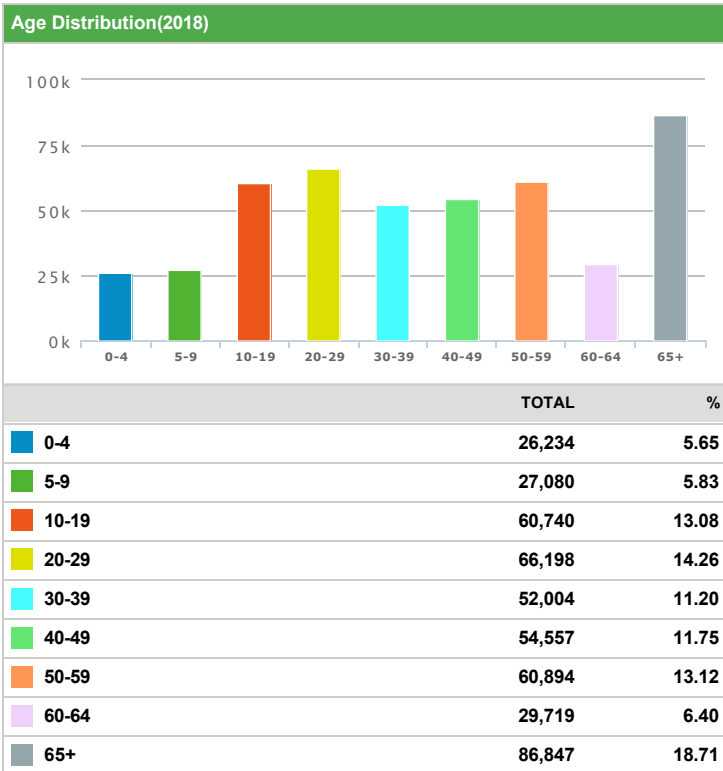


Hayestone-Brady Industrial Park (Highway 17 Site)

Demographics Report (45 mindrivetime aroundHayestone-Brady Industrial Park (Highway 17 Site))

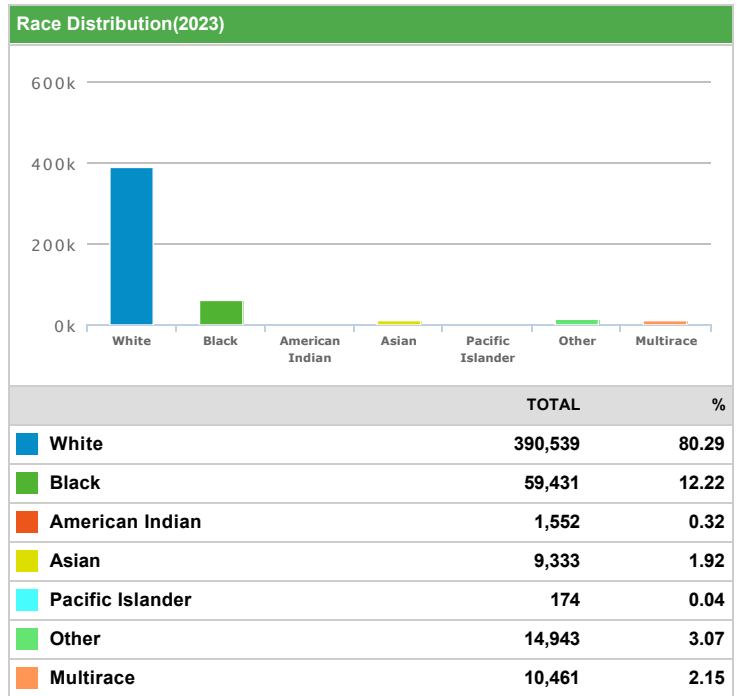
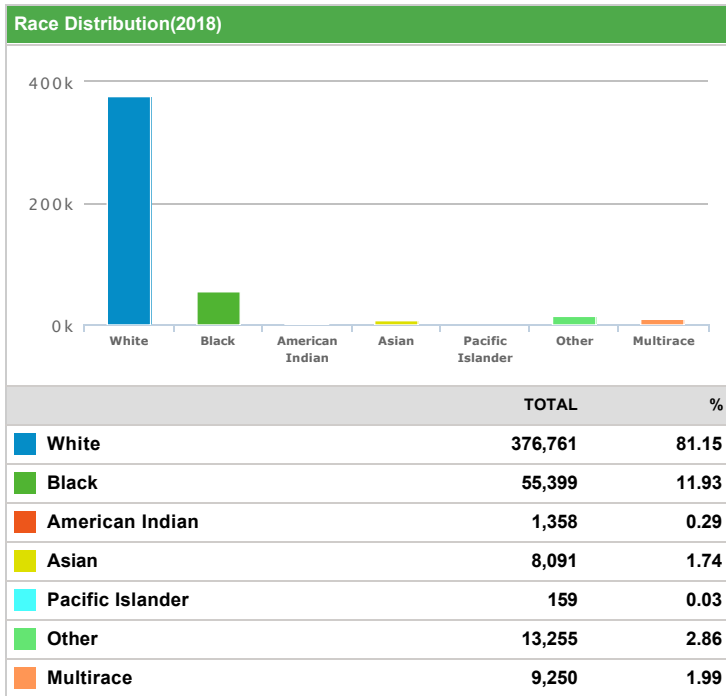
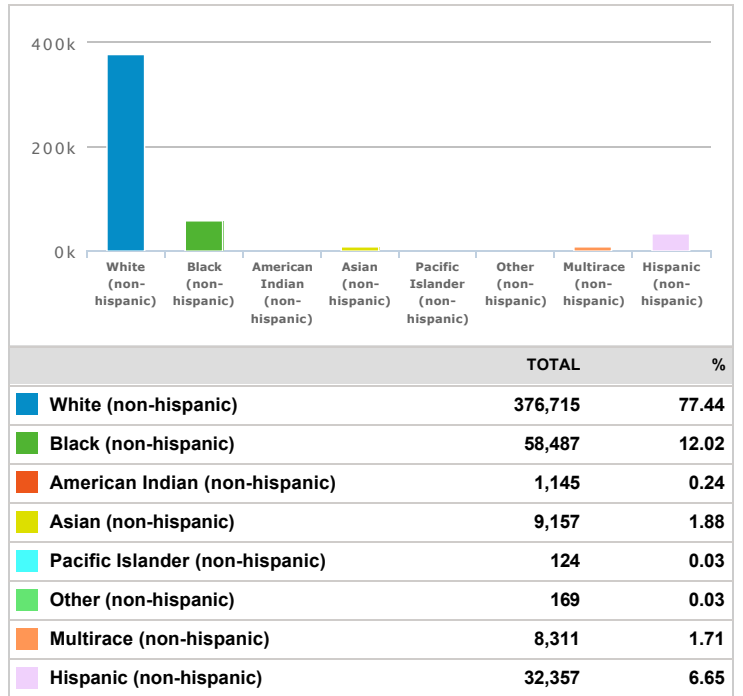
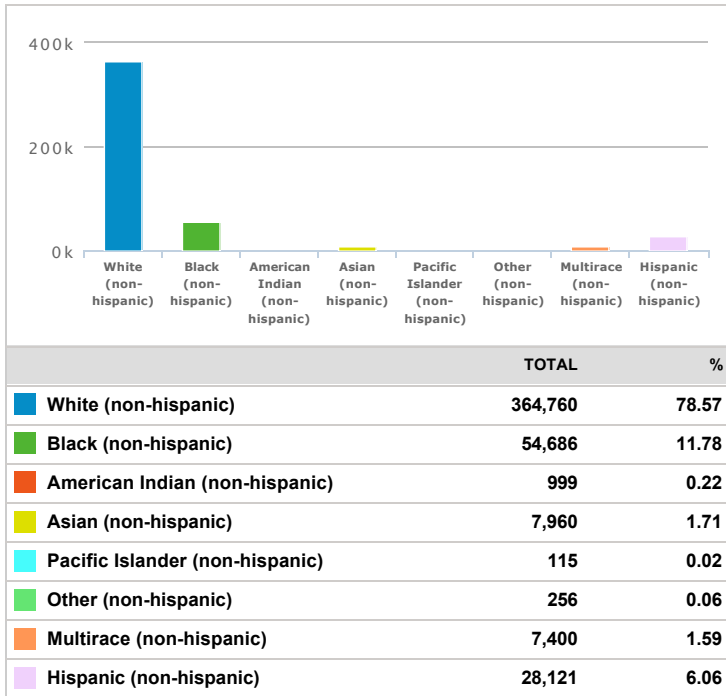
Population(2018)	
	TOTAL
	464,273

Population(2023)	
	TOTAL
	486,433



Ethnicity Distribution(2018)

Ethnicity Distribution(2023)



Total Households(2018)

	TOTAL	%
Households	182,923	n/a
Families	123,982	67.78

Total Households(2023)

	TOTAL	%
Households	189,394	n/a
Families	129,541	68.40

Average Household Income(2018)

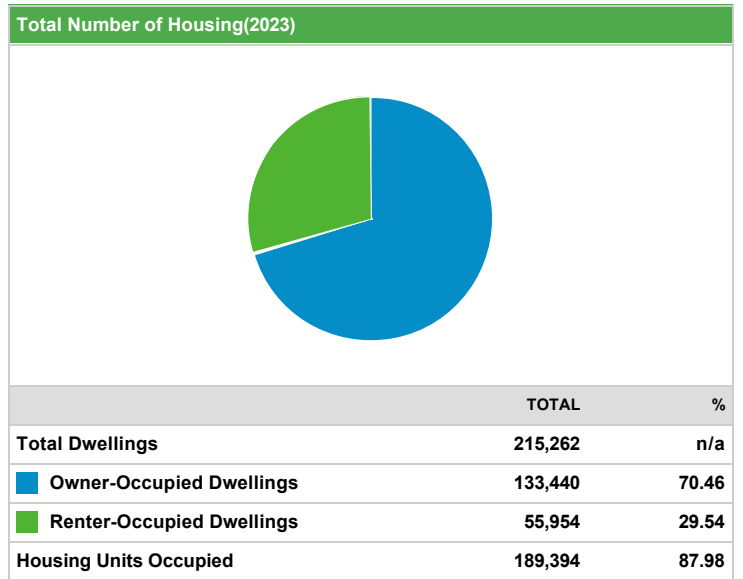
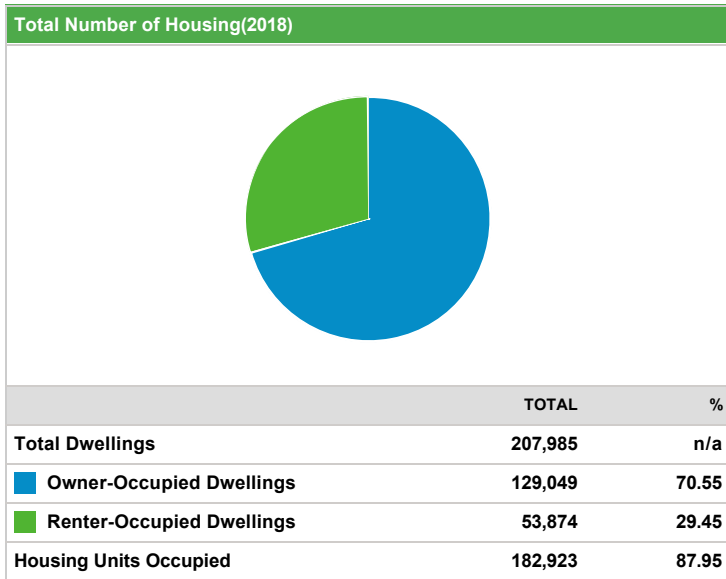
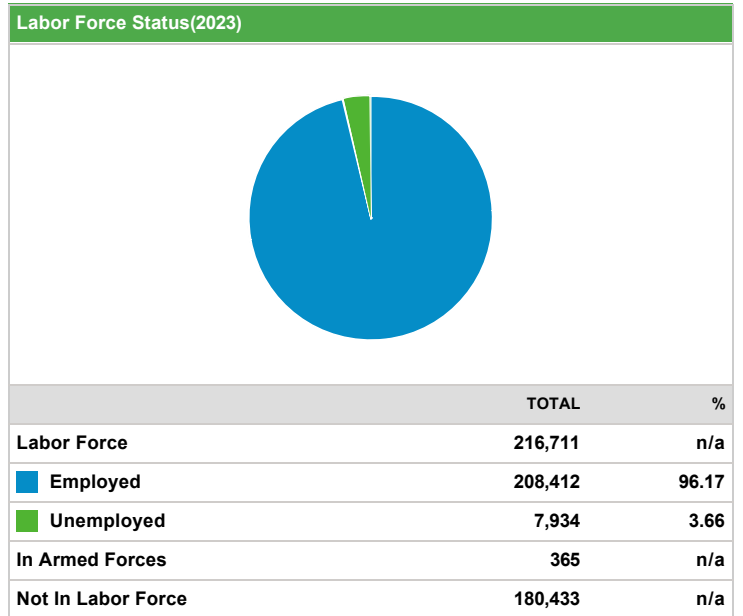
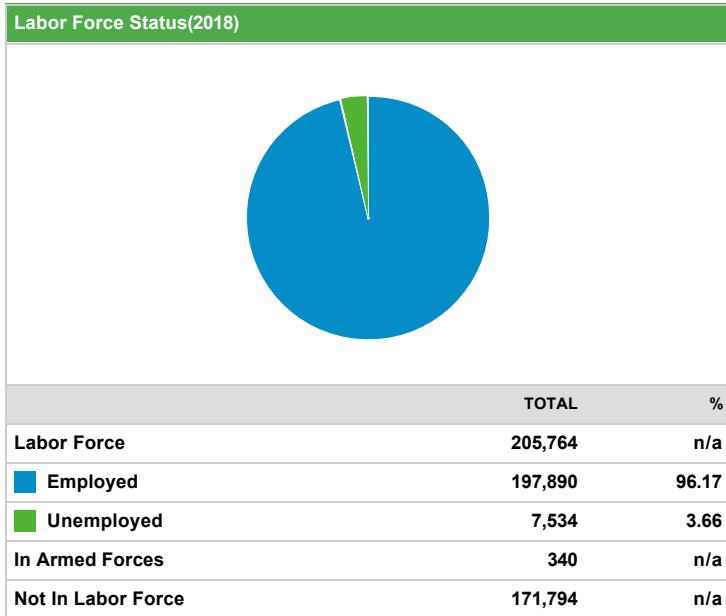
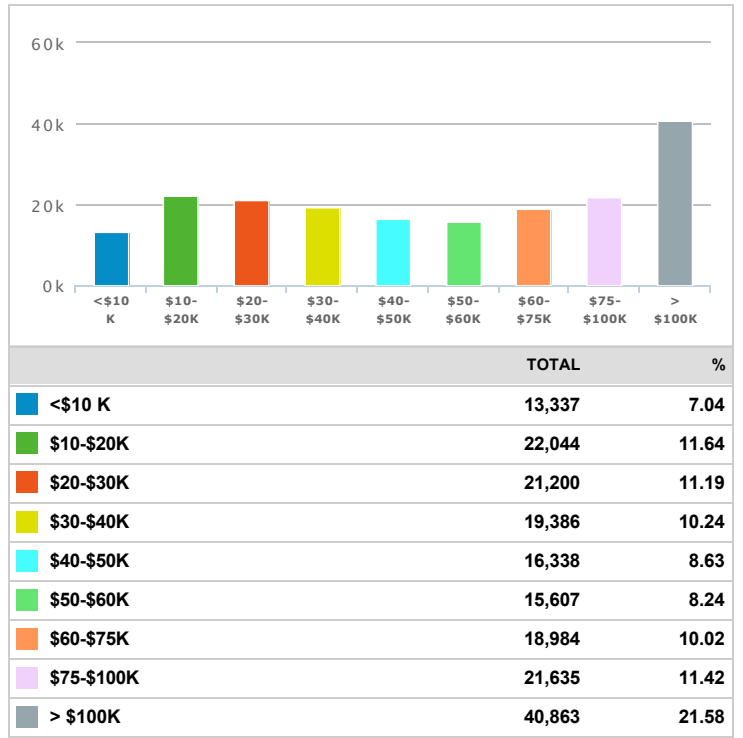
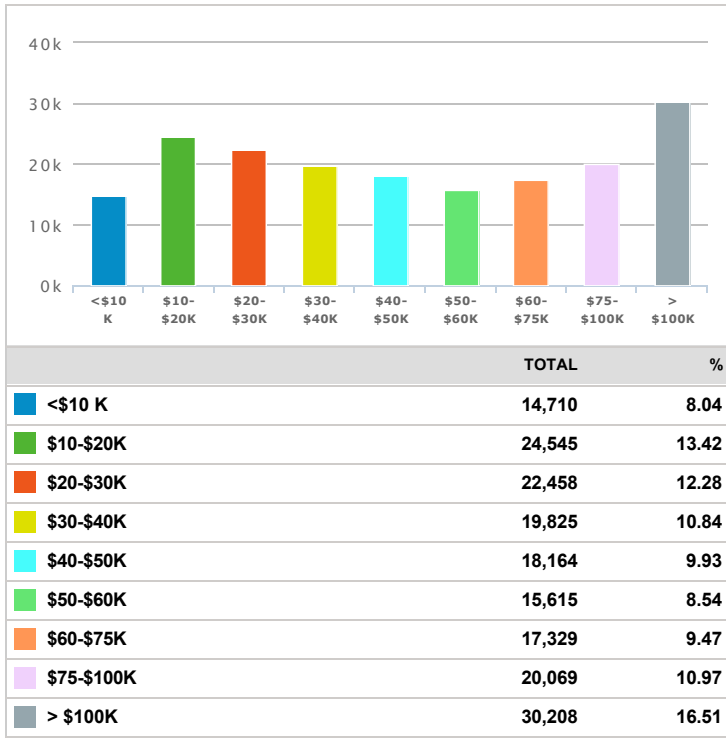
TOTAL
62,386.35

Average Household Income(2023)

TOTAL
72,510.52

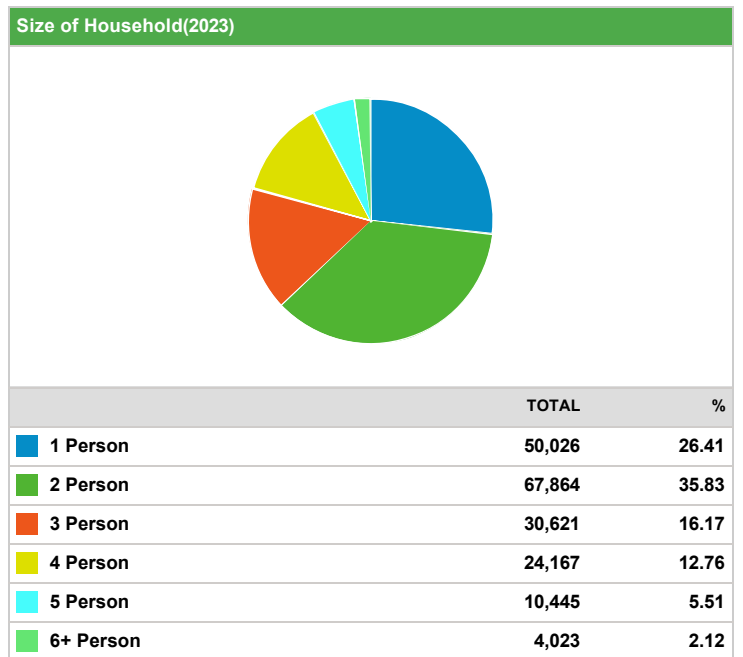
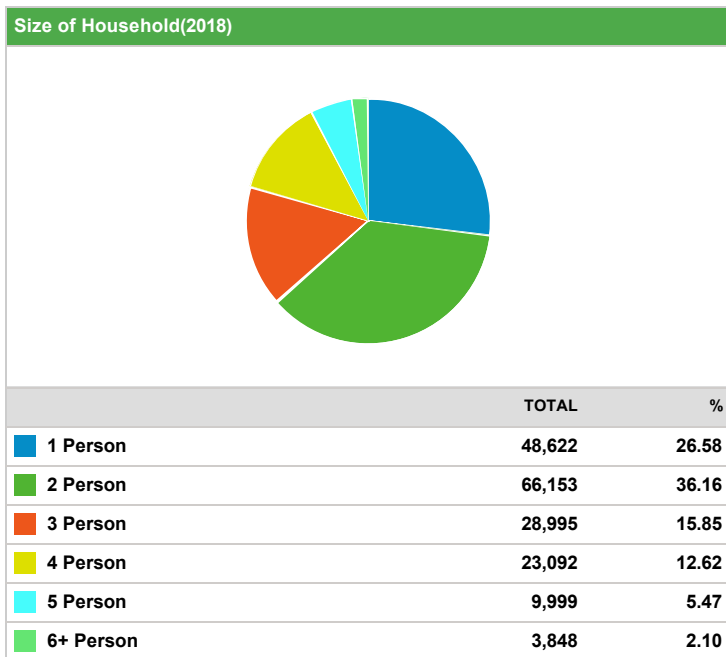
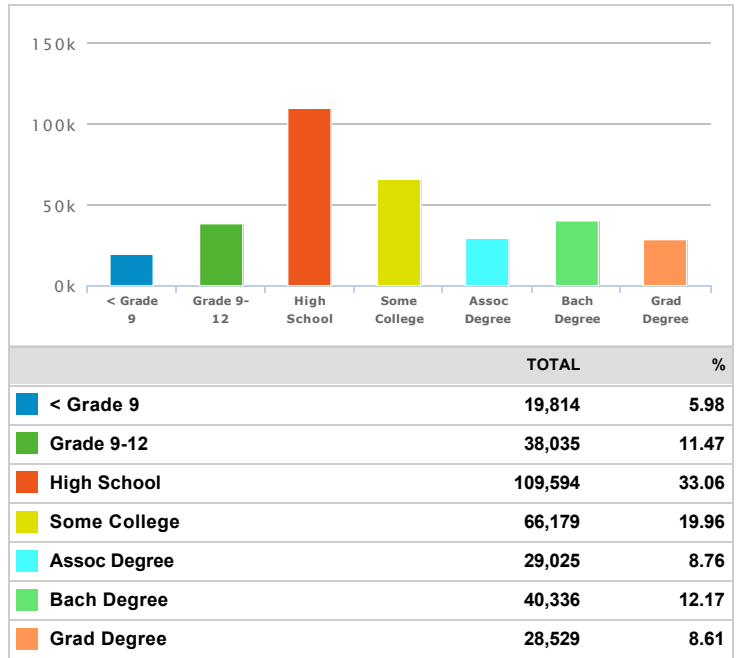
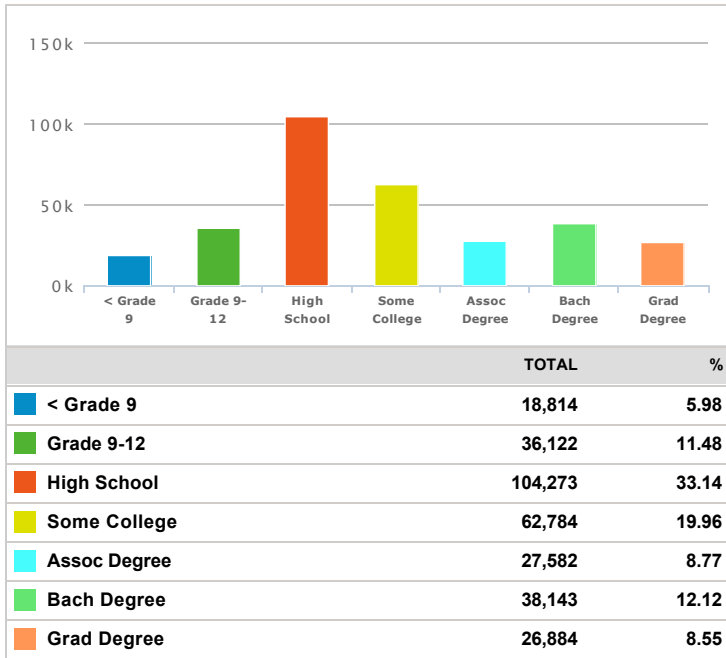
Household Income Distribution(2018)

Household Income Distribution(2023)



Education Attainment(2018)

Education Attainment(2023)



Source: Applied Geographic Solutions, 2018

